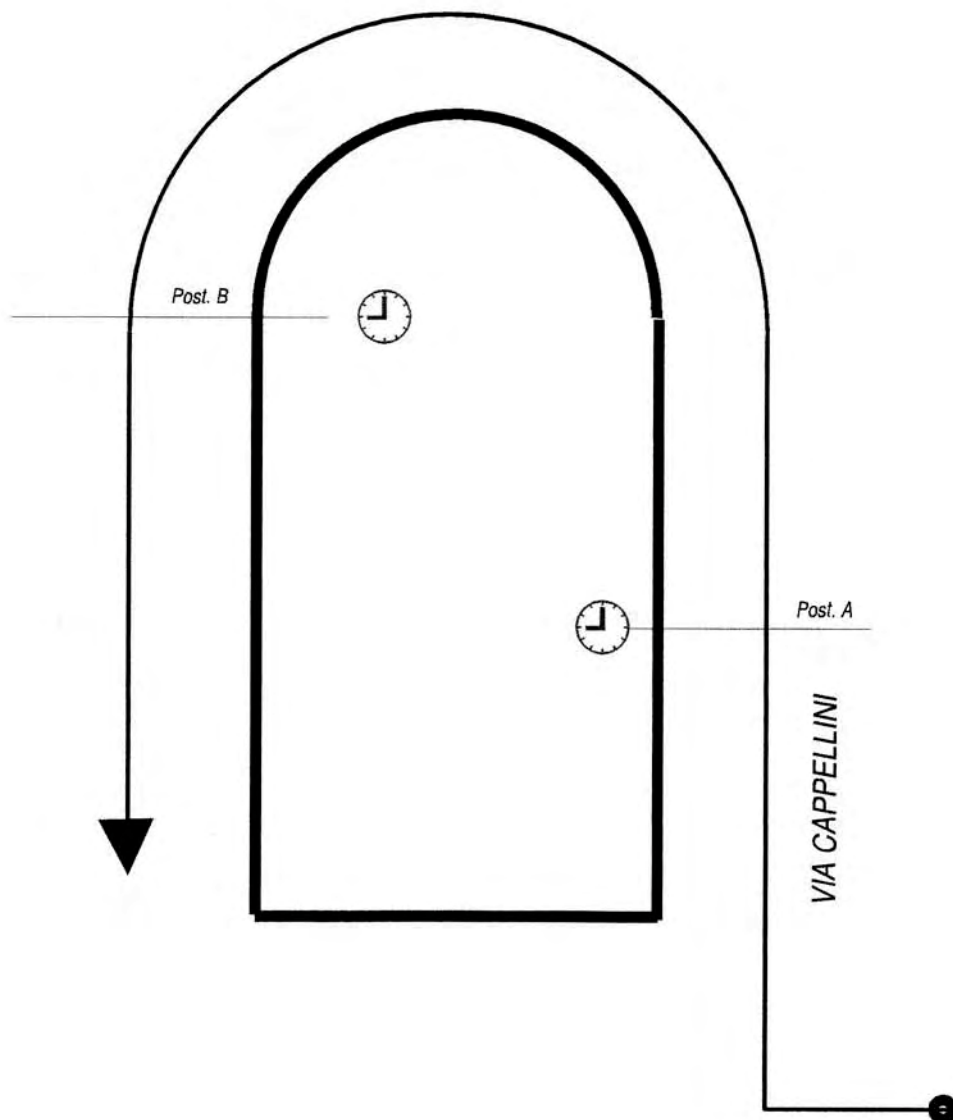


14° Coppa della Collina Storica
25 - 26 maggio 2013

PLANIMETRIA N° 1

P.C. 4

Post. A IPC4 - Post. B FPC4 - Mt. 100



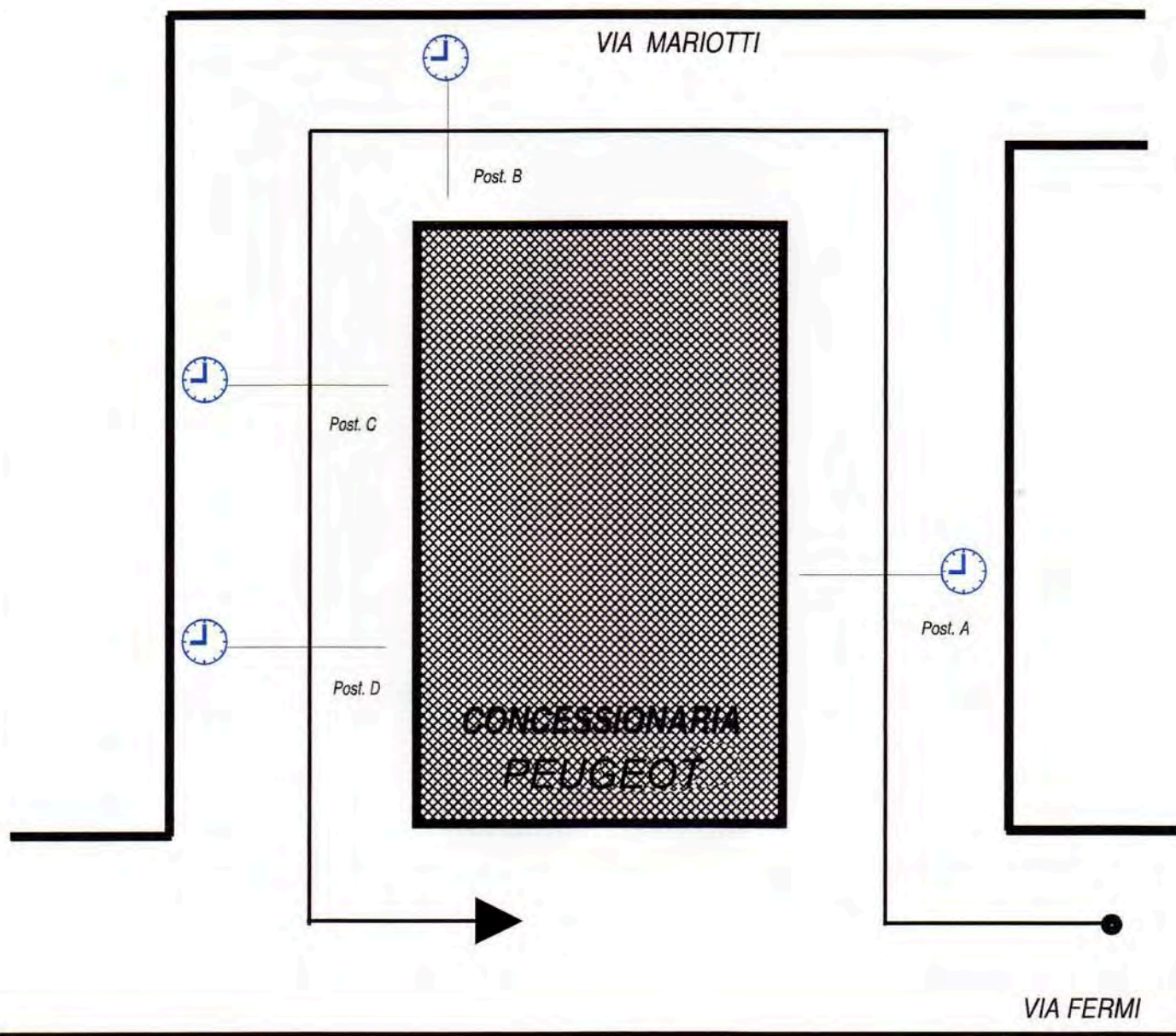
PLANIMETRIA N° 2

P.C. 6-7-8

Post. A IPC6 - Post. B FPC6 - mt. 100

Post. B IPC7 - Post. C FPC7 - mt. 50

Post. C IPC8 - Post. D FPC8 - mt. 30




14° Coppa della Collina Storica
25 - 26 maggio 2013

PLANIMETRIA N° 3

P.C. 9

Post. A IPC9 - Post-B FPC9 mt. 30



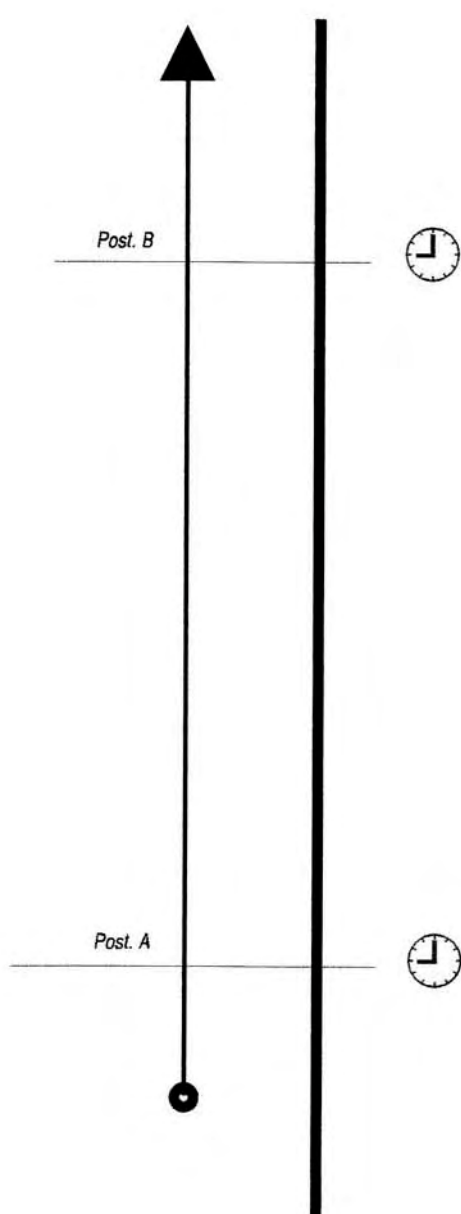
VIA SAN DONATO

14° Coppa della Collina Storica
25 - 26 maggio 2013

PLANIMETRIA N° 4

P.C. 17

Post. A IPC17 - Post. B - FPC17 - Mt. 40



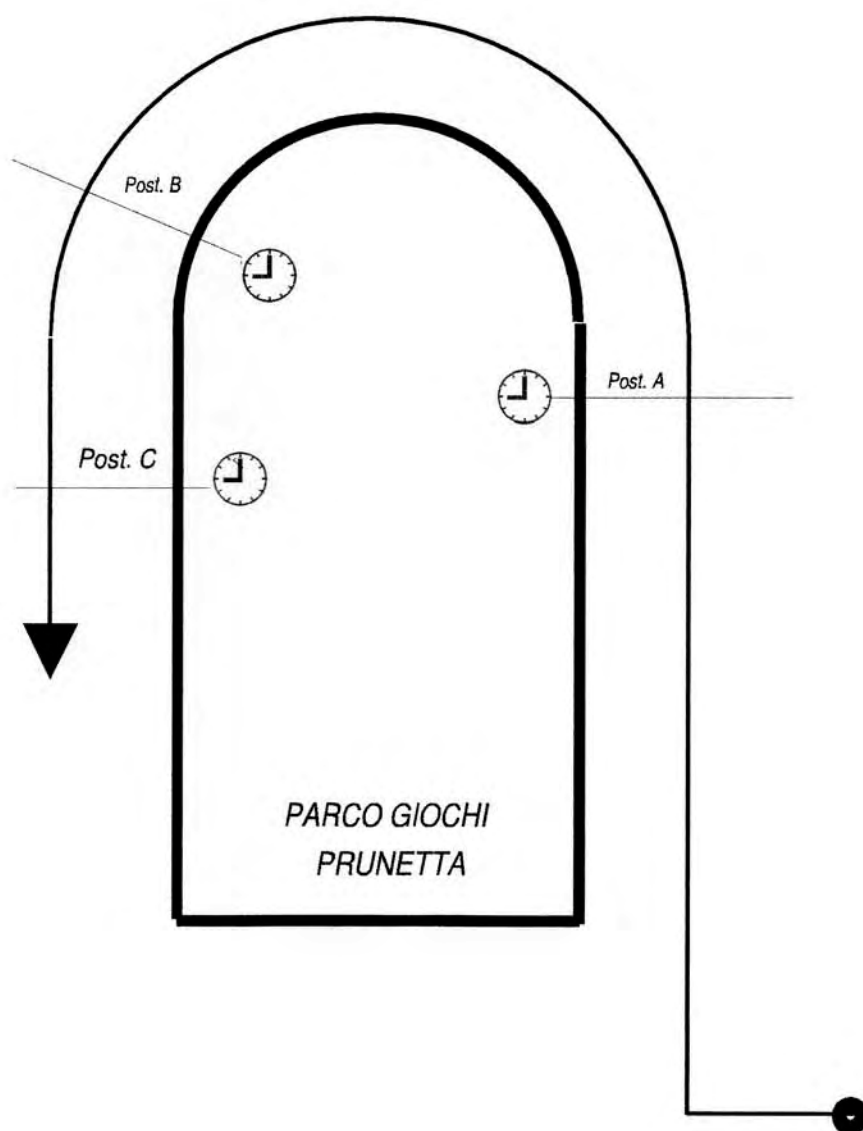
STRADA PROVINCIALE RIOLA

14° Coppa della Collina Storica
25 - 26 maggio 2013

PLANIMETRIA N° 5

P.C. 26 - 27

Post. A IPC26 - Post. B FPC26 - Mt. 40
Post. B IPC27 - Post. C FPC27 - Mt. 20

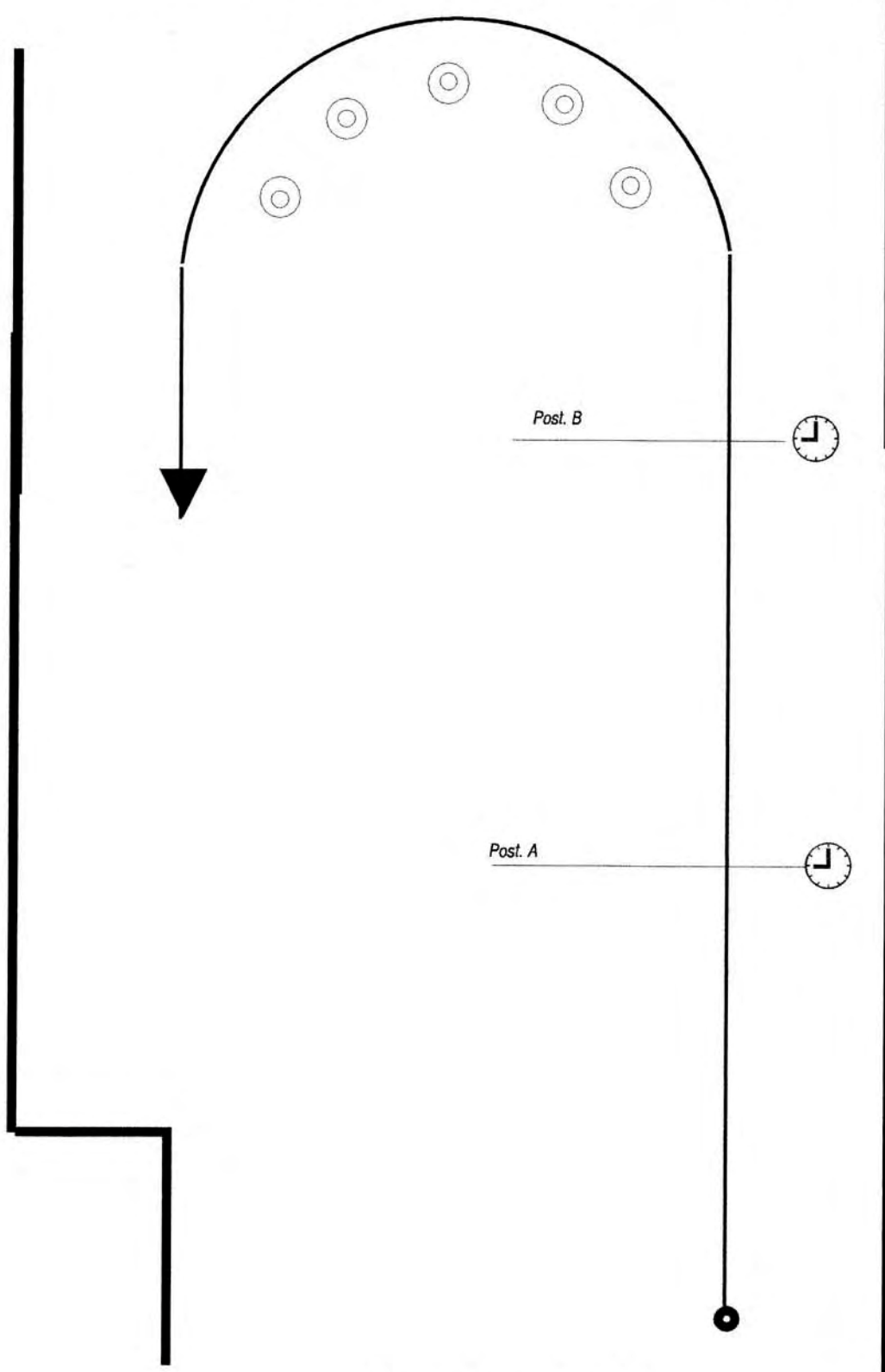


14° Coppa della Collina Storica
25 - 26 maggio 2013

PLANIMETRIA N° 6

P.C. 33

Post. A IPC33 - Post. B FPC33 - Mt. 40



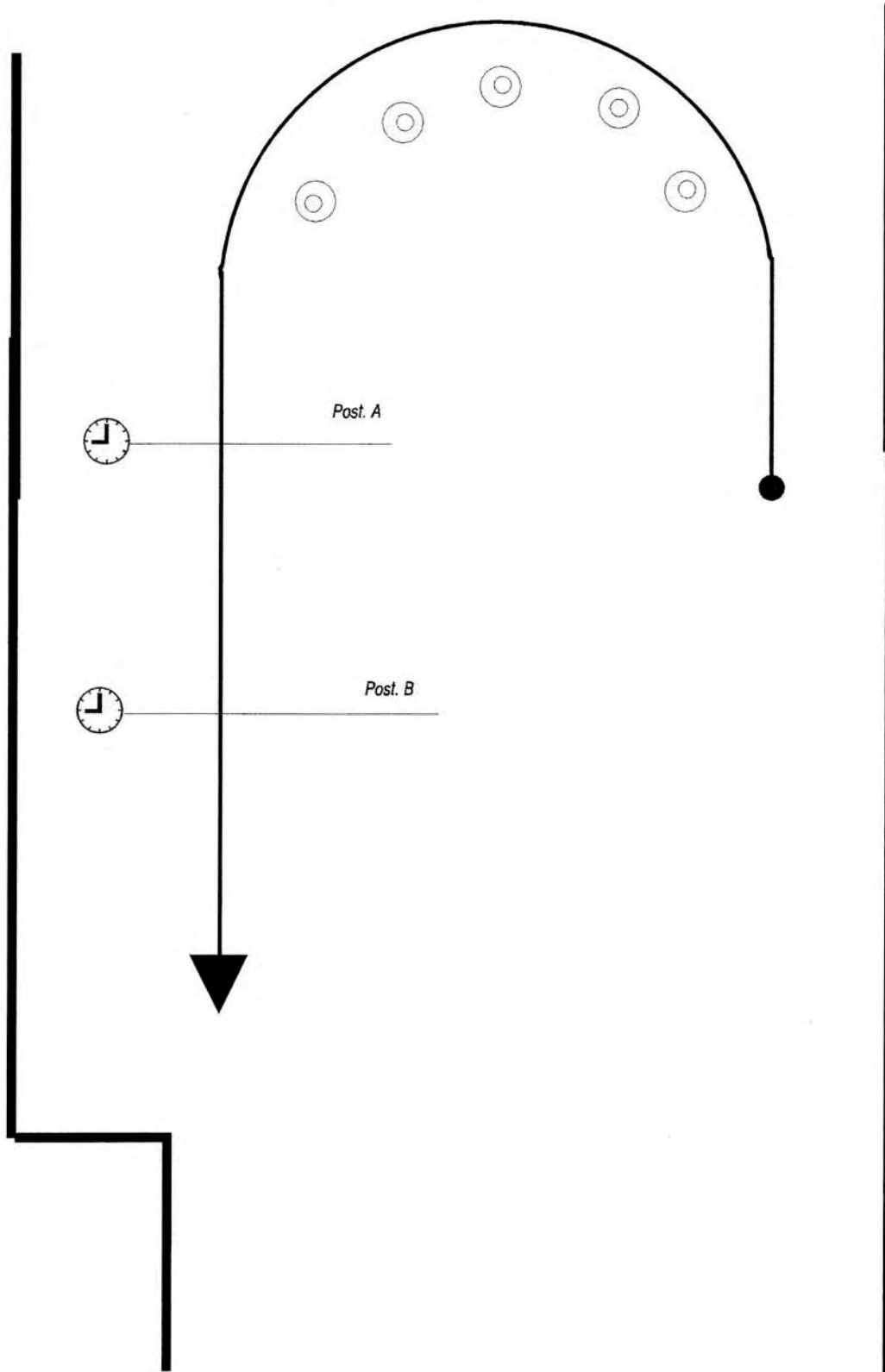
PASSO DELLA COLLINA
Piazzone Ing. CARLO CHITI

14° Coppa della Collina Storica
25 - 26 maggio 2013

PLANIMETRIA N° 7

P.C. 35

Post. A IPC35 - Post. B FPC35 - mt. 30




PASSO DELLA COLLINA
Piazzone Ing. CARLO CHITI

14° Coppa della Collina Storica
25 - 26 maggio 2013

PLANIMETRIA N° 8

P.C. 42

Post. A IPC42 - Post. B FPC42 - Mt. 40



STRADA PROVINCIALE RIOLA